

PROJ. REFERENCE NO.	SHEET NO.
W-5805G	TMP-03

PHASING

PHASE I

STEP 1)

USING ROADWAY STANDARD DRAWING 1101.01 SHEET 2 OF 3, ERECT WORK ZONE ADVANCED WARNING SIGNS ON US 1 AND SR 1113.

STEP 2)

USING ROADWAY STANDARD DRAWING 1101.02 SHEET 3 OF 19, CLOSE THE RIGHT LANE FOR BOTH NB AND SB US 1 USING DAILY LANE CLOSURES AND CONSTRUCT OUTSIDE WIDENING UP TO BUT NOT INCLUDING THE FINAL SURFACE COURSE.

ALSO, USING FLAGGERS AND ROADWAY STANDARD DRAWING 1101.02 SHEET 1 OF 19, REMOVE EXISTING ISLANDS AND CONSTRUCT THE OUTSIDE WIDENING ON -Y- (SR 1113). SEE SHEET TMP-06.

PHASE IIA

DURING THIS PHASE, THE CONTRACTOR WILL MAINTAIN ALL TRAFFIC MOVEMENTS TO AND FROM US 1 AT THE INTERSECTION OF US 1 AND S. LAKE LODGE ROAD (SR 1113). SEE SHEET TMP-09.

USING ROADWAY STANDARD DRAWING NUMBER 1101.02 SHEET 3 OF 19, CLOSE THE LEFT LANE FOR BOTH NB AND SB US 1 USING DAILY LANE CLOSURES AND CONSTRUCT ALL MEDIAN DRAINAGE.

ALSO CONSTRUCT U-TURNS AND MEDIAN WORK FROM -L- STA 21+00 +/- TO STA 30+00 +/- AND FROM -L- STA 32+75 +/- TO STA 42+00 +/- UP TO BUT NOT INCLUDING THE FINAL SURFACE COURSE. THIS IS INCLUDING THE PROPOSED SIGNING AND TEMPORARY PAVEMENT MARKING.

DURING PHASE IIB, THE CONTRACTOR WILL MAINTAIN ALL TRAFFIC MOVE-
MENTS TO AND FROM US 1 AT THE INTERSECTION OF US 1 AND S. LAKE
LODGE RD (SR 1113) VIA THE U-TURNS CONSTRUCTED IN PHASE I STEP 2
AND PHASE IIA STEP 2. SEE SHEET TMP-11 AND TMP-12.

PHASE IIB

WHILE MAINTAINING THE DAILY LEFT LANE CLOSURE INSTALLED IN PHASE IIA, OPEN THE U-TURNS CONSTRUCTED EARLIER TO TRAFFIC.

CLOSE THE MEDIAN TO ALL TRAFFIC MOVEMENTS FROM -L- STA 30+00 +/- TO STA 32+75 +/- . SEE SHEET TMP-12.

COMPLETE MEDIAN CONSTRUCTION FROM STA 30+00 +/- TO STA 32+75 +/- . SEE SHEET TMP-12.

CLOSE EXISTING MEDIAN ACCESS AT STA 11+50 +/- INSTALL NEW GUARDRAIL ANCHORS.

ALSO, USING FLAGGERS AND ROADWAY STANDARD DRAWING 1101.02 SHEET 1 OF 15, CONSTRUCT MONOLITHIC ISLANDS ON -Y- (SR 1113). SEE SHEET TMP-12.

PHASE III


STEP 1)

USING ROADWAY STANDARD DRAWING NUMBER 1101.02 SHEET 3 OF 19, CLOSE THE LEFT/RIGHT TURN LANE USING DAILY LANE CLOSURES AND COMPLETE THE REMAINING PAVING AND PAVEMENT MARKING.


STEP 2)


REMOVE ALL WORK ZONE SIGNS AND DEVICES AND OPEN TRAFFIC TO PROPOSED TRAFFIC PATTERN.

9/29/2025
R:\Projects\23-070.01 W-5805G\Traffic\TCP\Plan Sheets\Phasing\W-5805G_TMP-03.dgn
User:kassy.martinez




ICE of Carolinas, PLLC
4505 Falls of Neuse Road, Suite 110
Raleigh, North Carolina 27609
Phone: 803-822-0333
License #: P-0999

APPROVED: 
DATE: 9/29/2025

SEAL


DOCUMENT NOT CONSIDERED FINAL
UNLESS ALL SIGNATURES COMPLETED



PHASING